

Cooper Jones Active Transportation Safety Council Meeting
November 16, 2022
10 a.m. – 12:30 p.m. Virtual Meeting

Pre-Reading:

- Annual Report Executive Summary and Appendices (attached)
- [City of Bellingham protecting mobility for all](#)

Statements made in the meeting are not recommendations; official recommendations will be agreed upon and posted at the end of each ATSC year in November. Statements made by members are their own opinions, not official messaging from the agencies for whom they work, unless explicitly stated otherwise.

Agenda:

10-10:10	Intro and welcome, Jessie Knudsen, WTSC <ul style="list-style-type: none"> • OPMA operations reminders • Welcome guests • Round of Introductions - name and sector – affirm quorum - Pat • Review and Approve minutes from Oct 2022
10:10 - 10:25	Accolades <ol style="list-style-type: none"> 1. Portia Shields was selected for a leadership position within the U.S. Department of the Interior Bureau of Indian Affairs. 2. The City of Bellingham is working on its Protecting Mobility for All public safety campaign, funded by a WTSC grant, and has produced some public service announcement videos and radio ads. WTSC Communications Specialist, Doug Dahl, and Target Zero Region 11 Manager, Carr Lanham, are chiefly responsible and deserve the credit.
10:25 - 11:15	Annual Report Final <ul style="list-style-type: none"> • Review all pieces • Public Comment • Vote
11:15 - 11:25	Break
11:25 - 12:00	Statewide Jaywalking Data Speakers: Policy Director Hester Serebrin and Ethan Campbell, Transportation Choices Coalition
12:00 - 12:15	Look Back and Look Ahead: Proposed ATSC Format Changes
12:15 - 12:30	Announcements <ul style="list-style-type: none"> • January visit Intercity transit new building w/ educational bike shop, in-person • Nov 20 is World Day of Remembrance for Traffic Victims • https://worlddayofremembrance.org/ <p>Thanks, and happy healthy holiday season!</p>

Cooper Jones Active Transportation Safety Council Meeting

October 19, 2022

10 a.m. – 12:30 p.m. Virtual Meeting

Minutes

Intro and welcome

- Welcome new council members Weston Perkins-Clark, Jennifer Dieguez, and Ruben Hernandez
- Quorum achieved - 14 council members present
- Thank Will Hitchcock for his service!
- Approval of minutes from September 2022 - with one correction, "City of Bainbridge" (not Kirkland) under announcements; unanimous vote

Public Comment - none

Review Annual Report

- Draft Lighting White Paper - revisions coming
- Key Traffic Data - summary coming in Nov
- Fatality Review - summary coming in Nov
- Executive Summary - revisions coming, track any changes from other papers
- Progress Report - revisions coming
- Vulnerable User Report - good as is, add page numbers
- Consider adding an Appendix to track and support other active transportation actions - see WSDOT Gray Notebook - will talk with EC about that

Organizing

- For November – final Annual Report pieces due Nov 9
- January 18 hybrid/in-person meeting Olympia: 3-4 hours with lunch
 - Visit Intercity transit new building w/ educational bike shop
 - Legislative offices
 - The state's only bicycle roundabout could be a field trip for those who want to ride the trail to it (outside meeting time).
<https://wabikes.org/index.php/2014/12/14/bridging-gap-thurston-county/>
- New schedule for 2023 meeting Jan, Mar, May, Jul, Sep, Nov.
- Study teamwork in between months – keep monthly meetings on your calendar!

Announcements

- Speed and land use study group - reviewing a proposal for 2023 for ongoing work. Come to our next meeting in Nov. 15 at noon.
- Draft proposal for Speed & Land Use Study Group described by Chris Comeau:
<https://bit.ly/ATSCSpeed-LandUseProposalDraft>.
- Reconvening Hit and Run Study Team to determine path forward - proposal coming to November ATSC.
- Loud exhaust vehicles - safety concerns, rev engines. Kirkland worked with TSC to do study of automated noise enforcement - tech company in Bellevue, put device on

Lake WA Blvd in front of park/playground. Testing...working well. Media invited tomorrow to showcase.

- People's Choice Award ends Friday - vote for WSDOT Active Transportation Plan: <https://transportationawards.secure-platform.com/a/gallery?roundId=32>. "Active Transportation 2020 and Beyond"
- Anna Z shared an idea to allocate council time and or funds to conduct a review of the impact Move Ahead Washington will have/has had on statewide active transportation.

Unable to Attend: rebook for 2023

Dr. Margo Hill, JD, Associate Professor, Eastern Washington University

Topic: "Drugged driving and traffic safety in rural and tribal communities"

Small Urban, Rural and Tribal Center for Mobility ([SURTCOM](#)) enhances mobility in small urban, rural and tribal areas

Attending Committee Members (14): Alex Alston, WA Bikes; Barb Chamberlain, Active Transportation Division-WSDOT; Chris Comeau, Bellingham City Planner; Eric Edwards, Richland Police; Tony Gomez, King County; Reuben Hernandez, Target Zero SW WA; Will Hitchcock, DOH; Jon Pascal, Kirkland City Council; Dr. Amy Person, Benton-Franklin Health District; Weston Perkins-Clarke, EMT-Safe Kids Coordinator; Portia Shields, Yakama Nation; Harold Taniguchi, Commission on Asian Pacific American Affairs; George Watland, Feet First; Kerri Wilson, Intercity Transit; Anna Zivarts, Disability Mobility Initiative; Jennifer Dieguez, King County Public Health

Attending Guests:

- Gurman Kaur - PHSKC, Public Health Seattle-King County
- Ryan Packer, The Urbanist
- Eveline Roy, Target Zero Manager
- Staci Hoff, WTSC
- Max Roberts, WTSC
- Marsha Masters, Target Zero Manager

WTSC Staff: Jessie Knudsen, Washington Traffic Safety Commission, Program Manager

Facilitator: Pat Hughes, Trillium Leadership Consulting



REPORT TO THE GOVERNOR AND LEGISLATURE

Cooper Jones Active Transportation Safety Council

Document Title: Annual Report for Cooper Jones Active Transportation Safety Council (ATSC)

Report Date: 11/30/2022

Authors: Cooper Jones Active Transportation Safety Council membership (Identified in Appendix C of document)

Abstract:

This report is being presented by the Cooper Jones Active Transportation Safety Council (ATSC) to satisfy annual reporting requirements described in RCW 43.59.156.

On Behalf of the Council, Submitted By:

Name Shelly Baldwin

Contact Information sbaldwin@wtsc.wa.gov, (360) 725-9889

Date November 30, 2022

Disclaimer:

This document presents recommendations for improving safety for active transportation users and represents the views and opinions of the Cooper Jones Active Transportation Safety Council (ATSC), RCW 43.59.155. It is not intended to represent or imply the endorsement or support from state agencies or other entities with an interest in active transportation.

Annual Report

Cooper Jones Active Transportation Safety Council (ATSC)

Prepared by

**Cooper Jones Active Transportation Safety Council (ATSC)
for
Washington State Legislature**

November 30, 2022

Table of Contents

Topic	Page
I. Executive Summary of ATSC 2022 Recommendations and Observations	2-6
II. Document Submission Process	6
III. Appendices A. Key Traffic Safety Data B. Fatal Case Review C. Lighting and Illumination White Paper D. Reimagining Safety White Paper E. Highway Safety Plan 2023 CJATS Funding Decision F. Cooper Jones Active Transportation Safety Council Amended Charter and Operations G. Progress Made on ATSC Recommendations	

Executive Summary

This report is presented by the Cooper Jones Active Transportation Safety Council (ATSC) to satisfy annual reporting requirements described in [RCW 43.59.156](#).

In the past twelve months, ATSC pursued its mission to review and analyze crash data, identify points at which the transportation system can be improved, and identify patterns in fatalities and injuries involving people who walk, ride bicycles, and use other forms of active transportation.

Each month, ATSC brought together a wide range of individuals from different disciplines and perspectives, all with an interest in active transportation, to support and enhance existing and pending transportation safety efforts such as The Washington State Strategic Highway Safety Plan (Target Zero Plan) and Active Transportation Plan.

Significantly in 2022, ATSC did the following:

- Restructured to follow OPMA guidelines. Meetings are now open to the public and media;
- Submitted a CJATS Decision Package through the Highway Safety Plan 2023;
- Created and prioritized an Issue-Data Matrix to identify key issues to study;
- Created a map of ATSC membership to identify perspectives attained and needed;
- Heard from eight experts on issues related to active transportation safety.

ATSC continued to form teams to develop in-depth analysis and recommendations in the form of white papers on key safety issues faced by people walking, biking, and rolling. The Fatality Review Team also conducted four in-depth reviews of individual fatalities of people biking and walking/rolling.

1. Operations

ATSC will hold meetings every other month starting in January 2023. These meetings are open to the public. Meeting agendas and meeting materials are published to the Washington Traffic Safety Commission's [Active Transportation Safety Council](#) web page.

Each agenda provides time for the Council to receive comments from the public. Instructions for public comment or written comment are also provided at the [Active Transportation Safety Council](#) web page.

2. ATSC 2022 Study Team Recommendations

Fatalities and serious injuries to people walking, biking, and rolling continue to grow. ATSC's multi-disciplinary approach brings unique perspective, commitment, and well-researched recommendations to the work of active transportation safety. ATSC Study Teams completed two new white papers in 2022 (summarized below; full versions are in the Appendices).

A. Street Lighting - Vulnerable Road User Implications: White Paper Analysis and Recommendations

Throughout Washington, 2,823 pedestrians and pedal cyclists were seriously injured or killed from 2017 to 2020. Nearly half (1391) of these serious injuries and fatalities were considered to occur under conditions of darkness, both with and without street lighting as a component on all roads in the state.

Streetlighting or street illumination can be an underappreciated and underfunded infrastructure

component as part of a comprehensive road safety system especially for vulnerable communities and vulnerable road users who have been negatively impacted from the absence of other road safety measures. Adequate and smart street lighting also plays a pivotal role in vulnerable road user safety regarding crime and violence prevention, helps create and promote physical activity for community members, and helps support community improvements focused on meeting climate change goals.

Recommendations

1. Elevate the importance of street lighting in transportation planning and decision making
2. Examine the structure of funding for some county roads and take steps for improvement, including fragmented finance structures and barriers in priority planning for safety infrastructure improvements
3. Conduct additional research pertaining to the issue of street lighting and safety. This should include a public input component as well as further learning from counties, cities and the state and other impacted entities.
4. Solicit information from communities with poor street illumination and lighting to gather input as to whether this is an issue the community would like to see improved.
5. Consider improvements to policy, funding, and other processes at multiple levels of government to improve equity and safety for all persons using the roads of Washington in all capacities, including those at higher risk of experiencing a serious injury or fatality from a lack of adequate and smart street lighting.

B. Reimagine the Definition of Safety - Safety is More than Protection from Crashes: White Paper Analysis and Recommendations

In 2021, over 23 percent of traffic fatalities were people walking or rolling. At 155 walker/roller deaths out of 663 total traffic fatalities, this is the highest figure on record in Washington in an upward trend of over a dozen years. These sad figures reinforce the need to prioritize safety across all domains from individual to community to societal.

This White Paper uses the terms “mobility justice” and “mobility safety” to describe the challenges experienced by people who may experience personal threat or fear of harm simply moving through their communities. Mobility justice enables people to live full lives, incorporating the lived experiences of affected populations to build lasting, community-oriented, inclusive, and reparative solutions to address the negative effects on these communities’ collective health, wealth, mobility, and security. Mobility safety in the transportation system is the condition of being protected from or not exposed to danger, risk, or injury, and being unlikely to cause these conditions for other people.

This paper outlines a framework of individual, community, and societal lenses with which to analyze actions that promote mobility justice and mobility safety, including an analysis of 2022 Washington legislation.

Recommendations:

The study group recommends legislative actions that will work at the broad societal level to provide a statutory foundation for future community and individual safety improvements:

1. Adopt an explicit statute stating that active transportation facilities and complete streets are deemed to serve highway, road, and street purposes.
2. Adopt an explicit statement that it is the intent of the legislature to support a strong and safe statewide active transportation network and that the safety of all users of the transportation system must be considered in deciding uses of state right-of-way.

3. Provide a statutory definition for active transportation (suggested text below).
4. Provide a statutory definition for Complete Streets as a standalone definition separate from the directive to WSDOT enacted in 2022 ([ESSB 5974, Sec. 418](#)) and from the existing TIB grant program ([RCW 47.04.430](#)), similar to how other facilities are defined in statute.
5. Provide a statutory definition for shared-use paths serving highway, road, and street purposes and providing network connectivity for active transportation use; in formulating this definition, distinguish these facilities from recreational trails as needed and appropriate.
6. Incorporate explicit references to ADA accessibility as an essential element of active transportation facilities.

C. ATSC 2021 Recommendations Not Yet Acted Upon

Placeholder

D. ATSC 2022 Observations

Placeholder

3. ATSC Membership 2022

Alex Alston, Washington Bikes	David Jones, Father of Cooper Jones
Shelly Baldwin, WTSC Director	Katherine Miller, Spokane Capital Programs (ending July 2021)
Walt Bowen, WA Senior Citizen Lobby (ending Sep 2021)	Venu Nemami, City of Seattle Traffic Engineering
Max Cantu, Snohomish County Medical Examiner's Office	Jon Pascal, Kirkland City Council / Association of Washington Cities
Barb Chamberlain, WSDOT/Active Transportation Division	Weston Perkins-Clark, EMT & Safe Kids Coordinator, Clark and Cowlitz Counties
Charlotte Claybrooke, WSDOT/Active Transportation Division	Dr. Amy Person, Benton-Franklin Health District
Chris Comeau, City of Bellingham Planning Department	Portia Shields, Yakama Nation
Josh Diekmann, City of Tacoma Transportation Engineer	Harold Taniguchi, Commission on Asian-Pacific American Affairs
Jennifer Dieguez, WA Department of Health	George Watland, Feet First
Eric Edwards, Richland Police Department	Kerri Wilson, Intercity Transit
Tony Gomez, Target Zero Region 7 & 8	Kirsten York, Community Action Council of Lewis, Mason, and Thurston Counties
Reuben Hernandez, Target Zero Region 17 (starting Oct 2021)	Anna Zivarts, Disability Mobility Initiative; Rooted In Rights, WA
Will Hitchcock, WA Department of Health (ending Oct 2021)	

4. Guest speakers in 2022

Shelly Baldwin, WTSC Director <ul style="list-style-type: none"> Topic: OPMA guidelines and changes
Dr. Mark Hallenbeck, director of the <u>Washington State Transportation Center</u> in the College of Civil & Environmental Engineering, University of Washington, and Dr. Anat Caspi, Director, <u>Taskar Center for Accessible Technology</u> Paul G. Allen School of Computer Science & Engineering, University of Washington <ul style="list-style-type: none"> Topic: <u>Open Sidewalk Project and AccessMap</u>
Dr. Staci Hoff, WTSC Research Director, and Max Roberts, WTSC Research Associate <ul style="list-style-type: none"> Topic: Key Traffic Safety Data
Anna Zivarts, Disability Mobility Initiative <ul style="list-style-type: none"> Topic: ADA Transition Plan
Traffic Sergeant Jason Bishop, Kent Police Department <ul style="list-style-type: none"> Topic: Data Q&A on Hit and Run and Near Miss
Hester Serebrin, Policy Director at Transportation Choices Coalition <ul style="list-style-type: none"> Topic: Proposals on new jaywalking laws and active transportation

5. Document Submission Process

This Annual Report was developed by ATSC Facilitator Patricia Hughes with significant input from ATSC members and oversight from Shelly Baldwin and Jessie Knudsen of WTSC. It was reviewed by the ATSC at their October and November meetings and submitted to Jon Snyder in the Governor's Office and Jenna Forty at the Office of Financial Management for high level review. Once approved by the Governor's Office, per legislation, the WTSC will provide the work products to the necessary legislative committees and caucuses.

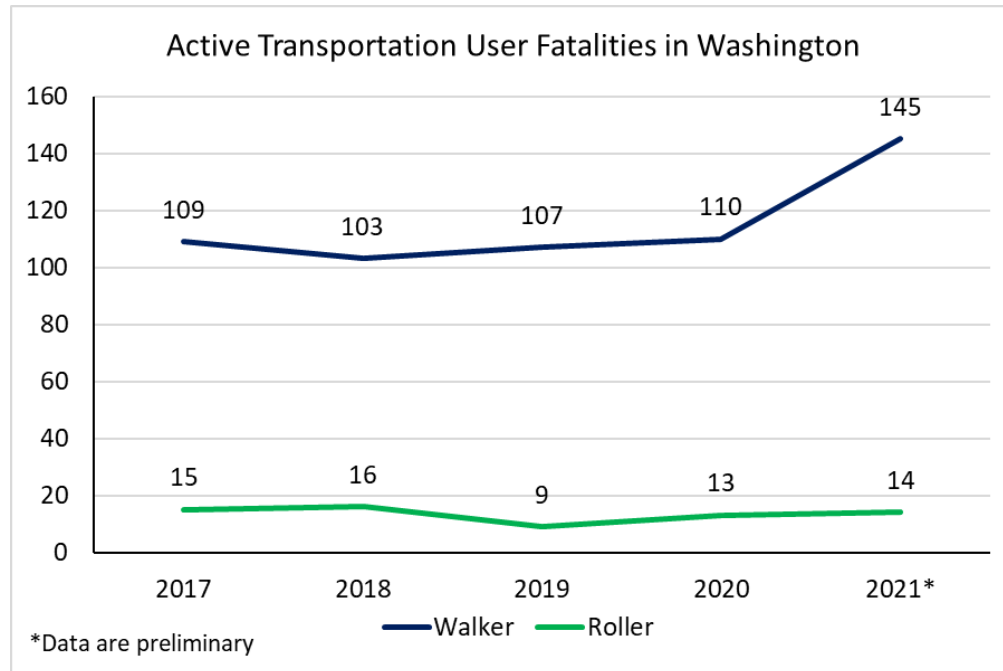
The Annual Report can be found on the WTSC website. Members of the ATSC were encouraged to share the report with their individual agencies and departments.

Legal protections for the Cooper Jones Active Transportation Safety Council (ATSC)

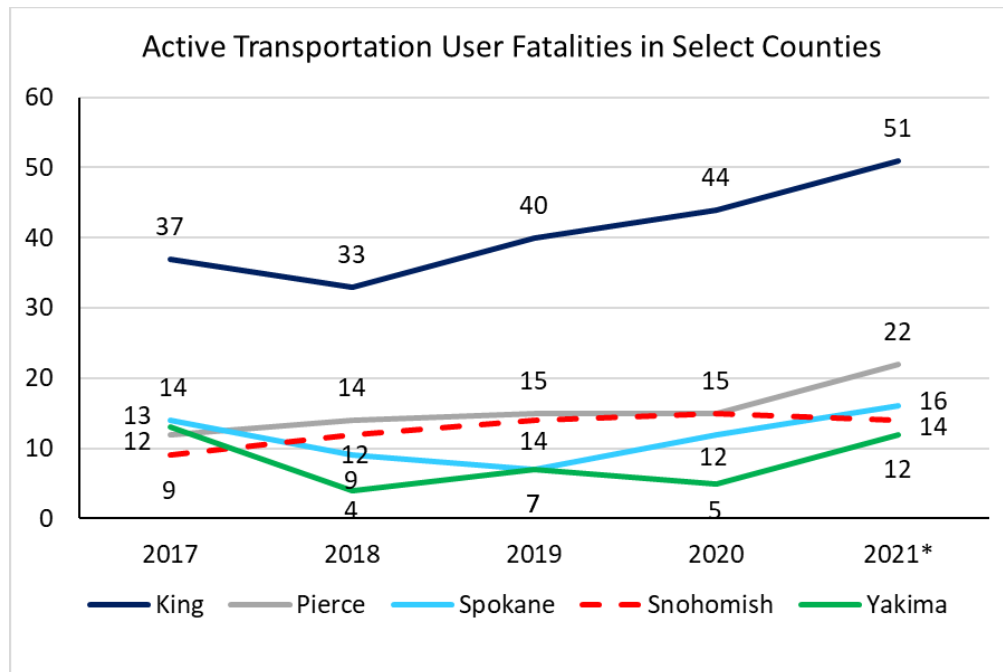
Per RCW 43.59.155(6)(a) information and documents prepared by or for the council are inadmissible and may not be used in a civil or administrative proceeding. Confidential information is not disclosable. No person in attendance at meetings of the Cooper Jones Active Transportation Safety Council (ATSC) or any sub-grouping of the ATSC, nor persons who participated in the compiling of information or documents specifically for the ATSC, shall be permitted to testify in any civil action as to the content of such meetings, information, or documents specific to the activities of the council.

Key Traffic Safety Data 2022

Walker and roller fatalities remained relatively stable from 2017 to 2020. However, from 2020 to 2021, walker fatalities increased by nearly 32%, from 110 to 145. This was the fastest year-over-year increase since 2014, when walker fatalities increased by 58%, from 50 to 79. In 2021, there were 14 roller fatalities, which was slightly higher than the most recent five-year average of 13.4 roller fatalities. The 159 total active transportation user fatalities in 2021 were the most reported in a single year since at least the early 1990's and possibly the most in Washington's history.

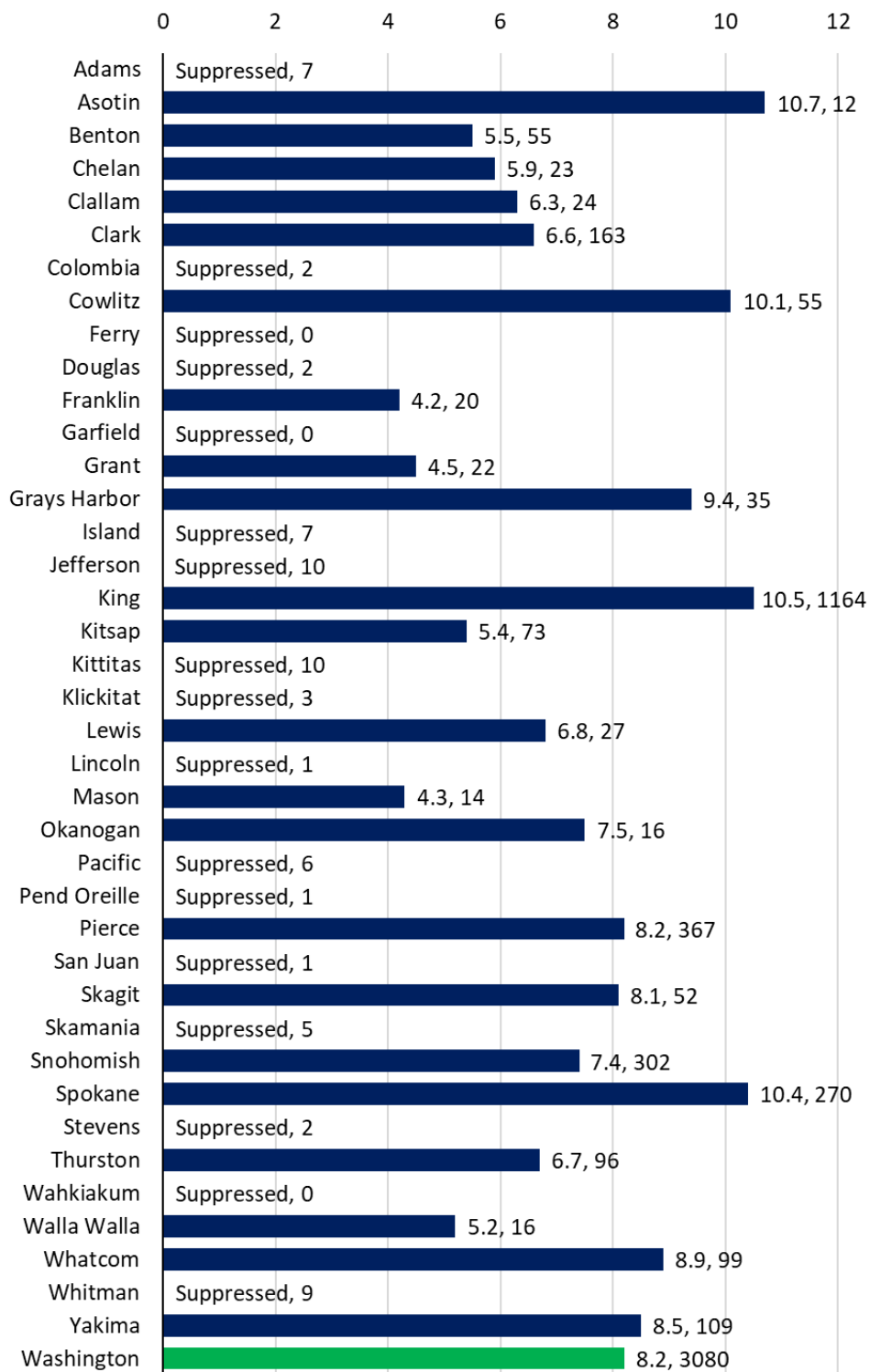


When looking at county-level data, we see that the most active transportation user fatalities occurred in five counties: King, Pierce, Spokane, Snohomish, and Yakima. In 2021, there were 115 active transportation user fatalities among King, Pierce, Spokane, Snohomish, and Yakima Counties, which together represented 72% of all active transportation user fatalities in Washington. In 2021, there were 51 active transportation user fatalities in King County, which was the most of any county in Washington. These 51 fatalities represented approximately 32% of all active transportation user fatalities in the state.



From 2017 to 2021, there were 3,080 fatalities and serious injuries among active transportation users in Washington, which represented an average rate of 8.2 fatalities and serious injuries per 100,000 population. At the county-level, the highest fatality and serious injury rate was 10.7 per 100,000 population in Asotin County, where there were 12 fatalities and serious injuries among active transportation users from 2017 to 2021. King County had the second highest fatality and serious injury rate at 10.5 per 100,000 population, with 1,164 fatalities and serious injuries from 2017 to 2021. Spokane County had 270 fatalities and serious injuries from 2017 to 2021, which lead to a rate of 10.4 fatalities and serious injuries per 100,000 population, which was the third highest in the state. Adams, Colombia, Ferry, Douglas, Garfield, Island, Jefferson, Kittitas, Klickitat, Lincoln, Pacific, Pend Oreille, San Juan, Skamania, Stevens, Wahkiakum, and Whitman Counties each had 10 or fewer fatalities and serious injuries from 2017 to 2021, which led to data suppression of rates.

Active Transportation User Fatality and Serious Injury Rate by County (per 100,000 population), 2017-2021*



* Data are preliminary

Note: Rates are suppressed in cases where there are 10 or fewer fatalities and serious injuries

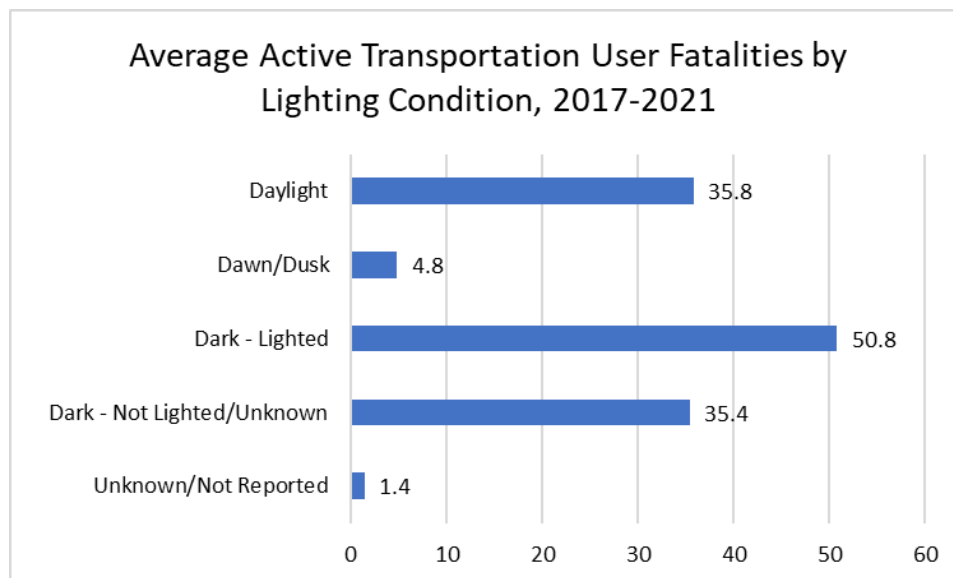
Pedestrian Fatalities and Lighting

From 2017 to 2021, there were 641 active transportation user fatalities. Of these fatalities, 254 occurred in dark conditions where lighting was present, 179 occurred in daylight, 177 occurred in dark conditions where there was not any lighting or the lighting was unknown, 24 occurred during dawn or dusk, and seven occurred in unknown or unreported lighting conditions.

Active Transportation User Fatalities by Lighting Condition and Year

Lighting Condition	2017	2018	2019	2020	2021	Total
Dark - Lighted	46	42	53	54	59	254
Daylight	40	34	28	29	48	179
Dark - Not Lighted/Unknown	31	38	33	33	42	177
Dawn/Dusk	5	3	2	6	8	24
Unknown/Not Reported	2	2	0	1	2	7
Total	124	119	116	123	159	641

Most active transportation user fatalities occurred in dark conditions where lighting was present. From 2017 to 2021, there were, on average, 50.8 active transportation user fatalities in dark conditions where there was lighting present. On average, there were approximately 35 active transportation user fatalities that occurred in both daylight, and in dark conditions where there was not light present, or the lighting condition was unknown. The least common lighting conditions were dawn/dusk and unknown/not reported, where there were, on average, 4.8 and 1.4 active transportation user fatalities, respectively.



Appendix: CJATSC Fatal Case Review Action Team

Purpose

The purpose of this Action Team is to review and discuss case materials for fatal crashes involving bicyclists, walkers or people using other forms of active transportation to identify patterns and points at which the transportation system can be improved. Following a fatality case review, the action team develops a summary of findings to be considered by the ATSC in developing recommendations.

Process

The CJATSC and Action Team members determine focus topics for fatality case review. These topics are based on trending factors or circumstances involved in active transportation user traffic deaths. Once a topic is identified, a brief overview of the topical aggregate data is reviewed for problem context and frequency. Six to eight cases are then randomly selected, and all investigative records and reports are gathered by WTSC staff. Record are provided via a secure Managed File Protocol to the Action Team approximately two weeks before a scheduled review, so team members have time to review the materials. During the review, the team discusses the individual cases with a specific focus of identifying potential modifiable risk factors that are both case-specific and also recurring themes among several cases. The observations and discussion of the team is then summarized within the context of the Spectrum of Prevention (<https://www.preventioninstitute.org/tools/spectrum-prevention-0>), a systematic model to promote a range of activities for effective prevention. The summary is then provided to the CJATSC for discussion and identification of formal recommendations to be included in the Annual Report.

2022 Review Topics

February – Pedestrian Fatalities Involving Hit and Run Drivers: From 2019-2021 there were 362 pedestrian deaths, of which 79 (22 percent) involved a hit and run driver.

May – Pedestrian Fatalities and Community Walk Scores (<https://www.walkscore.com/>): The action team addressed the question “does a high community walk score indicate a higher level of safety for pedestrians?”. Following the review, the team discovered that walk scores are not a measure of pedestrian safety and pedestrian fatalities occur in locations with high and low walk scores, however the crash circumstances do differ between these types of locations similar to differences observed in urban versus rural crash locations.

August – Bicyclist Fatalities: From 2019-2021 there were 36 bicyclist fatalities.

November – Pedestrian Fatalities in Proximity to Holidays: The action will address the question “what role do holiday-related factors, such as impairment, travel patterns, gatherings, etc. play in pedestrian fatalities occurring on or near holidays?”. At the time of this report this review had not yet been conducted. From 2019-2021, there 38 pedestrian fatalities that occurred plus or minus three days from the day of the holiday of New Years, Thanksgiving, Christmas, Memorial Day, and Fourth of July.

Roadway & Pedestrian Scale Lighting: Vulnerable Road User Implications for Safety in Washington

For the Cooper Jones Active Transportation Safety Council
(ATSC) - Lighting, Sidewalks, and Crossings Subcommittee

Drafted By:

Abbey Videtich, MPHc – University of Washington
Administrative Specialist II, Public Health – Seattle & King County

Tony Gomez, RS – Violence and Injury Prevention Manager, Public Health – Seattle & King County
Project Director, King County Target Zero Task Force

Overview

Street illumination (roadway and/or pedestrian scale lighting) can be an underappreciated and underfunded infrastructure component as part of a comprehensive road safety system for local communities and for Washington state as whole. This can be particularly true for vulnerable communities that have been negatively impacted from the absence of other road safety measures. Adequate street illumination is one important element - along with sidewalks, speed control, bike lanes, other street calming mechanisms - as well as addressing behavioral factors for both vehicle operators and vulnerable road users that merits further examination. A vulnerable road user (VRU) is considered someone who is not protected by an outside shield or cage, such as pedestrians with or without a rolling device (such as a stroller or walker), persons rolling in or on a mobility device (such as a wheelchair), bicyclists and others (2). Adequate and smart roadway and pedestrian scale lighting also plays pivotal roles in VRU safety surrounding crime and violence prevention, helps create and promote physical activity for community members, and helps support community improvements focused on meeting climate change goals (3, 4). Street illumination has been identified as a factor in a number of fatality reviews involving VRUs through the Cooper Jones Active Transportation Safety Council (ATSC) subcommittee doing the reviews. The subcommittee has recommended that this issue among others be considered by the full ATSC.

National Information

In the U.S., pedestrian fatalities are at the highest level in forty years. In 2020, across the country approximately 77% of pedestrian crashes (1) have occurred after dark, a 41% increase since 2014. Artificial lighting of unknown quality was present in approximately half of fatal crashes after dark (51%). This means a little under half of cases occurred with no or unknown street illumination. Additionally, roadways without sidewalks available saw a notable increase in pedestrian fatalities where infrastructure design measures, such as street lighting, could have added an additional level of safety and protection (5).

Nationally, low-income and communities of color are two times more likely to experience serious injuries and fatalities as pedestrians (6). This is attributed to aspects of the physical environment that greatly impact wellbeing, comfort, and safety – such as marked crosswalks, designated bike lanes, sidewalks, and other infrastructure components such as street illumination. 90% of high-income communities have sidewalks present on one or both sides of the street compared to 49% of low-income neighborhoods nationwide. 75% of high-income areas also have adequate street illumination, whereas only 51% of low-income neighborhoods do; low-income areas that have roadway and pedestrian scale lighting, however, experience bulb outages more frequently from a lack of street light maintenance (6).

Inadequate lighting conditions have also been noted to play a fundamental role in VRU protection and other public safety issues such as:

- Poor street illumination may contribute to the number of VRU-related serious injuries and fatalities involved in hit-and-run crashes (7).
- The lack of or inadequate roadway and pedestrian scale lighting can create negative perceptions and feelings of violent crime and discourages active transportation, making it an issue of public safety, physical activity, and chronic disease prevention.
 - Mail and mailbox thefts occur at an increased rate under the cover of darkness and poorly lit or unilluminated areas are considered high-risk criminal activity areas (8).

- Emergency services, such as 9-1-1 responders and Emergency Medical Services (EMS), for urgent or life-threatening situations can experience slower overall response times and delays, where poor lighting conditions can contribute to the inability to locate an individual in need (1).

Washington State

Throughout Washington, 2,823 pedestrians and pedalcyclists were seriously injured or killed from 2017 to 2020. Nearly half (1391) of these serious injuries and fatalities were considered to occur under conditions of darkness, both with and without street illumination as a component on all roads in the state (9). Further investigation, research, and dissemination as to the quality of illumination¹ in incidences with known lighting conditions is warranted. For example: Was illumination provided to code or was it a factor in the collision of where the serious injury or fatality occurred; could it be improved, etc.?

Multiple entities have the authority to construct, maintain, and fund roadway safety improvements, such as roadway and pedestrian scale lighting, in Washington set forth by various provisions in the Revised Code of Washington (RCW) (See: [Title 47](#)). Washington State (WDOT), County, and City agencies have authority to develop and implement other roadway lighting standards. Counties of Washington ([RCW 36.32.120](#) & [RCW 36.80.030](#)). Other entities, such as the power company, water and sewer districts ([RCW 57.08.060](#)) and irrigation districts ([RCW 87.03.016](#)) may also have the ability to provide these services through assessments and other resources. Additionally, Washington Administrative Code (WAC) [392.142.340](#) mandates school districts to establish a preferred and presumably safe walking area within one mile of the learning center. The route is to be reviewed by districts with potential input from parents, law enforcement representatives, public health workers, pedestrian advocates, and traffic engineers at minimum every two years; though, the extent of meeting this requirement remains unknown at the time of this report. The extent of this review including street illumination is currently unknown.

Many Washington counties are moving toward a *Safe Systems*² approach but face barriers and challenges to implementing holistic infrastructure components that contribute to VRU safety, such as roadway and pedestrian scale lighting. One barrier to expanding streetlight installations on unincorporated county roads, including residential roads, is reported to be financial availability and stable funding. Funding issues may be particularly acute for counties with extensive road networks, limited property tax bases, and fewer road funding mechanisms.

A possible recommendation is to further investigate and address existing fragmented finance structures and barriers in priority planning VRU safety and other traffic-related safety infrastructure improvements. This could help specific areas with high concern locations such as near transit stops, school zones, and communities with decreased life expectancy rates and less reported physical activity.

While limited or dwindling funding and support remains a pressing issue and source of stress for many counties, there are counties that are actively implementing street illumination into their unincorporated neighborhood improvement plans. The example [here](#) demonstrates how King County Department of Local Services Roads Services Division has included plans for improving street illumination in the unincorporated area of Skyway-West Hill as part of active transportation improvement, sidewalk provisions, and VRU safety in the area. There are likely many other examples across the state such as this.

¹ (e.g., to code or adequate, less than adequate, none).

² *Safe Systems* is a human-centered approach that can help achieve zero fatalities by reinforcing multiple layers of protection to both prevent crashes and minimize the harm when crashes do occur (10).

Potential Stakeholders

In addition to [ATSC](#) member organizations, these others may also have interest:

- Association of Water and Sewer Districts
- City and County Planning Departments
- Irrigation Districts
- Local Public Health Departments
- Port Districts
- Other agencies and entities engaged in active transportation
- Power companies
- Community safety and health advocates

Recommendations³

The subsequent points are recommended actions to pursue:

- Under the auspices of the Washington Traffic Safety Commission (WTSC) and Cooper Jones Active Transportation Safety Council (ATSC), conduct additional research pertaining to the issue of street lighting and safety. This should include a public input component as well as further learning from counties, cities, the state and other impacted entities.
 - This includes examining the structurally problematic funding for some county roads departments throughout the state and making recommendations for improvement. A possible recommendation is to further investigate and address existing fragmented finance structures and barriers in priority planning VRU safety and other traffic-related safety infrastructure improvements. This could help specific areas with high concern locations such as near transit stops, school zones, and communities with decreased life expectancy rates and less reported physical activity.
- Subject to more in-depth findings, convene a meeting with appropriate state, regional, and local stakeholders and community partners defined in the sections above.
- Make recommendations for advancing policy, funding, and other improvement processes at multiple levels of government to improve equity and safety for all persons using the roads of Washington in all capacities, including those at higher risk of experiencing a serious injury or fatality from a lack of adequate and smart roadway and pedestrian scale lighting.
- Conduct additional research that may include the following areas:
 - Interview additional local and regional roads departments, water and sewer districts, and other utility services to gather a holistic data set or further input on which authority assumes primary responsibility for street illumination in various underserved areas throughout the state.
 - Similarly, interview members from the Association of Washington Cities (AWC), the Municipal Research and Service Center (MRSC), and members of the [Washington Association of Counties](#).
 - Discuss *Relight Washington* with the [Washington Transportation Improvement Board](#) (TIB).
 - This includes the standards for their projects, active transportation grant program, and roadway and pedestrian scale lighting design considerations.
 - All of the discussions are to include examples of both positive improvements and challenges experienced.
 - Systematically solicit information from communities with poor street illumination and lighting to gather input as to whether this is an issue the community would like to see improved.

³ This report was composed after performing review of national, state, and local traffic safety literature. Additional information was gathered through attending ATSC and King County Traffic Safety meetings, as well as conducting interviews and receiving input from ATSC members, the WSDOT, members of the King County Target Zero Task Force, and members from one Eastern and one Western Washington County Roads Departments.

- Confer with regional and state-level police, fire, EMS⁴ to assess and document potential delays in emergency response times due to poor street illumination.
- Further assess the impact of using LED lights in roadway and pedestrian scale lighting in reducing carbon emissions and light pollution throughout the United States.

References

1. Federal Highway Administration. (2021). *Lighting. Proven Safety Countermeasures*. U.S. Department of Transportation. Retrieved August 17, 2022, from <https://safety.fhwa.dot.gov/provencountermeasures/lighting.cfm>
2. National Traffic Safety Council [NSC]. (2018). *Position/Policy Statement, Vulnerable Road Users*, (147). Retrieved August 17, 2022, from <https://www.nsc.org/getattachment/d5babee6-582d-4e66-804f-8d06f9b021a4/t-vulnerable-road-users-147#:~:text=The%20term%20vulnerable%20road%20user,of%20protection%20against%20such%20collision>
3. Crime Prevention Through Environmental Design [CPTED]. (2022). *Learning Portal*. Retrieved July 2022, from <https://cpted.net/>
4. García, R.B., Angulo, G.V., González J.R. , Tavizón, E.F., & Cardozo, J.I.H. (2014). LED street lighting as a strategy for climate change mitigation at local government level, *IEEE Global Humanitarian Technology Conference (GHTC 2014)*, pp. 345-349. doi: 10.1109/GHTC.2014.6970303
5. Governors Highway Safety Association [GHSA]. (May 2022). *New Projection: U.S. Pedestrian Fatalities Reach Highest Level in 40 Years*. Retrieved July 2022, from <https://www.ghsa.org/resources/news-releases/GHSA/Ped-Spotlight-Full-Report22>
6. Zimmerman, S., Lieberman, M., Kramer, K., Sadler, B., & Benjamin, K. (2015). *At the Intersection of Active Transportation and Equity*. American Public Health Association. Retrieved August 2022, from https://www.apha.org/-/media/Files/PDF/topics/environment/SRTS_ActiveTranspEquity_report_2015.ashx
7. AAA Foundation for Traffic Safety. (2018). *Hit and Run Crashes: Prevalence, Contributing Factors and Countermeasures*. Retrieved October 7, 2022, from https://aaafoundation.org/wp-content/uploads/2018/04/18-0058_Hit-and-Run-Brief_FINALv2.pdf
8. Chandler Police Department. (n.d.). *Crime Prevention Through Environmental Design (CPTED)*. Retrieved August 16, 2022, from <https://chandlerazpd.gov/wp-content/uploads/2010/12/CPTED-Handbook-v4-20170627.pdf>
9. Washington State Department of Transportation [WSDOT]. (2021). *Pedestrian and Bicycle Crash Cost King County, 2020 End of Year Snapshot (07/03/2021)*. Engineering Crash Datamart.
10. US Department of Transportation. (2022). *What is a Safe System Approach?* Retrieved March 15, 2022, from <https://www.transportation.gov/NRSS/SafeSystem>

⁴ Perhaps through the EMS Trauma Care Council.

Whose Mobility Matters Series

Safety is more than protection from crashes

Prepared by

Cooper Jones Active Transportation Safety Council (ATSC)

Submitted for full ATSC review and approval by the
Reimagining Safety Work Group

~~Draft as of Aug. 26~~ Updated Nov. 9, 2022

This document presents a structure for analysis of recommendations for improving safety. It represents the views and opinions of the Cooper Jones Active Transportation Safety Council (ATSC), RCW [43.59.155](#). It is not intended to represent or imply endorsement or support from state agencies or other entities with an interest in active transportation.

Executive Summary

In 2021-2022¹, the Cooper Jones Active Transportation Safety Council (ATSC) dug into the challenge of developing a broad description of “safety” to frame its work in terms of individuals, policies, and society. Similar to broader conversations at the state and societal levels, this effort features equity issues as a key component of safety in the transportation system.¹ The Reimagining Safety Study Group worked to develop a description of safety that helps describe how the built environment we live in, the policies and practices that govern the transportation system, and broader societal and historical forces all shape the decisions of people to walk, roll, or use public transit and their safety while doing so.

To save lives and achieve Washington’s goal of zero traffic deaths, state and local jurisdictions must prioritize the safety needs of those people using the transportation system who experience the greatest exposure to potential crashes and who have fewer options for their means of transportation. But those are discussions where societal values influence development of policies and practices at the community level, and individual behaviors cannot take the place of policy decisions such as investing in better facilities.

The purpose of this document is to provide some analysis of factors that inhibit or reduce mobility justice, mobility safety, and freedom of movement, and to provide examples of how these can be addressed.² The ATSC will use it as a foundational document for providing context and informing future work. As the ATSC develops recommendations, they will review them to identify which domains would be affected by proposed changes.

The study group also recommends legislative actions that will work at the broad societal level to provide a statutory foundation for future community and individual safety improvements:

- Adopt an explicit statute stating that active transportation facilities and complete streets are deemed to serve highway, road, and street purposes.

Formatted: Font: Not Bold

¹ Throughout 2020, the COVID-19 pandemic highlighted racial disparities in health, access, transportation, and other essential elements of life. The Black Lives Matter movement took to the streets to protest deaths at the hands of police including George Floyd in Minneapolis and Manuel Ellis in Tacoma, WA. November 13, 2020, the board of directors for the American Association of State Highway and Transportation Officials unanimously passed a resolution pledging to address issues related to race, equity, diversity, and inclusion. December 2020, Gov. Jay Inslee directed state agencies for the first time to center budgetary decision packages and legislation around equity. These conversations continued through 2021 and were ongoing in 2022 when this paper was finalized.

² The term “mobility” carries significant meaning for people with disabilities that affect their ability to move regardless of whether their movements relate to use of the transportation system. The ATSC recognizes this distinction. In this document “mobility” refers to moving through transportation.

- Adopt an explicit statement that it is the intent of the legislature to support a strong and safe statewide active transportation network and that the safety of all users of the transportation system must be considered in deciding uses of state right-of-way.
- Provide a statutory definition for active transportation (suggested text below).
- Provide a statutory definition for Complete Streets as a standalone definition separate from the directive to WSDOT enacted in 2022 (ESSB 5974, Sec. 418) and from the existing TIB grant program (RCW 47.04.430)), similar to how other facilities are defined in statute.
- Provide a statutory definition for shared-use paths serving highway, road, and street purposes and providing network connectivity for active transportation use; in formulating this definition, distinguish these facilities from recreational trails as needed and appropriate.
- Incorporate explicit references to ADA accessibility as an essential element of active transportation facilities.

Formatted: List Paragraph, Bulleted + Level: 1 +
Aligned at: 0.25" + Indent at: 0.5"

As a demonstration of the framework, this paper includes a table identifying actions in the 2022 legislative session in terms of the domain(s) of safety addressed. The ATSC also notes that in the 2021 session the Legislature reordered the transportation system policy goals to identify preservation and safety as the top two of six goals: "The powers, duties, and functions of state transportation agencies must be performed in a manner consistent with the policy goals set forth in subsection (1) of this section with preservation and safety being priorities." (SHB 1137, Sec. 1(2)). The recommendations here are in keeping with those priorities; supporting mode shift through active transportation reduces wear and tear from vehicular use of the system and saves lives.

Formatted: List Paragraph, Bulleted + Level: 1 +
Aligned at: 0.25" + Indent at: 0.5"

In 2021, over 23 percent of traffic fatalities were people walking or rolling. At 155 walker/roller deaths out of 663 total traffic fatalities, this is the highest figure on record in Washington in an upward trend of over a dozen years. These sad figures reinforce the need to prioritize safety across all domains from individual to community to societal.³

Defining Safety

Equity and Justice

"Equity" refers to the equitable (not "equal") distribution of access, facilities, services, and outcomes. Justice relies on who decides, who leads, who is involved. In order to achieve equity,

³ WTSC Fatalities Dashboard, July 29, 2022

we must first address the inequities that have been and are being created by deeply embedded systems of injustice.

Shared Language and Understanding

Equity is both an outcome and a process to address disparities to ensure fair and just access to opportunities.

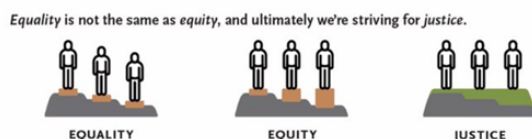


Image from a presentation by KeAndra Cylear Dodds, Executive Officer, Los Angeles Metro Office of Equity and Race, at the Transportation Research Board's Conference on Advancing Transportation Equity, Sept. 9, 2021

Mobility Justice and Mobility Safety

This document uses the terms “mobility justice” and “mobility safety” to describe the challenges experienced by people who may experience personal threat or fear of harm simply moving through their communities. These concepts also matter greatly for the many community members who cannot access basic goods and services or fully participate in their communities because of mobility barriers.

Mobility justice enables people to live full lives. Mobility justice incorporates the lived experiences of affected populations to build lasting, community-oriented, inclusive, and reparative solutions to address the negative effects on these communities’ collective health, wealth, mobility, and security.⁴

Achieving mobility justice requires that we end bias and discrimination in how transportation is regulated, designed, funded, and maintained, and in how traffic laws are enforced. Discrimination may be based on a wide array of human characteristics or conditions, separately or at their intersection and whether these characteristics are perceived or assumed, socially constructed, or actual. These include race, ethnicity, class, income, native language, legal

⁴ [Untokening 1.0 — Principles of Mobility Justice](#), 2017. [Untokening Mobility: Beyond Pavement, Paint and Place](#), 2018.

status or immigration status, disability, gender identity or expression, sexual orientation, age, housing status, and rural/urban location, and this list could be longer. Bias affects not only those who have a particular set of identities, but also those perceived or assumed to have those identities whether or not that is actually the case. Mobility justice work includes confronting repressive policing tactics and other systemic injustices that constrict and constrain people's lives. Feeling safe using the transportation system and being able to experience life fully is essential to mobility justice.

Mobility safety in the transportation system is the condition of being protected from or not exposed to danger, risk, or injury, and being unlikely to cause these conditions for other people.

Mobility justice and mobility safety issues often overlap and reinforce the problems arising from lack of either. Examples of the lack of mobility justice and/or mobility safety:

- Racialized people (those perceived by others as Black, Indigenous, or people of color) and low-income people are exposed to a higher rate of walker and/or roller and vehicle crashes than white and high-income people.⁵
- Racialized and low-income people are more likely to die while using active transportation. This is largely due to roadway design that encourages high driving speeds and lack of safety infrastructure and facilities for walking/rolling in underserved areas.⁶
- The intersection of gender identity, violence, and sexual harassment contribute to lack of safety using the transportation system.⁷
- Public transportation systems are limited or nonexistent in many rural areas. Thus, it is likely that older adults are forced to continue driving even after they are no longer safe.⁸
- Studies show serious injury and fatal crash risk can be twice as high for older adults in rural areas when compared to similar-aged cohorts in urban areas.⁹
- Up to 25% of Washingtonians are nondrivers and thus rely on other modes of transportation including active transportation and transit.¹⁰
- A Portland Bureau of Transportation Vision Zero Crash Report in 2021 found that 70% of pedestrian deaths in 2021 in the City of Portland were people who were houseless.¹¹

⁵ Zimmerman, 2015.

⁶ Zimmerman, 2015.

⁷ Khut, 2017; Carathers et al., 2019.

⁸ Dickerson et al., 2007.

⁹ Kostyniuk, 2012.

¹⁰ In 2022 the legislature funded a study on nondrivers that is scheduled for completion in early 2023.

¹¹ Portland Bureau of Transportation, 2022.

The Reimagining Safety Study Group members posed the following question to participants at the September 2021 Bike, Walk, Roll Summit: *What WORD comes to mind when you think about SAFETY?* Responses are displayed in the word cloud below.



Framework of Analysis and Understanding

Individual

An individual's safety stands at the intersection of their individual identities and movements, their community's history, and societal structures. Solutions must address each of these and their collective effects.

People who walk or roll often face an immediate and acute risk of being struck and injured or killed when they undertake an ordinary transportation task like crossing a road; they face

additional risk when they travel in an unsafe environment. This domain of individual behaviors in the built environment has traditionally been the arena where traffic safety efforts have focused.

Examples of actions to enhance safety at the individual level:

- Expand use of a leading pedestrian interval on the WALK signal to give pedestrians a head start and make them more visible to drivers.
- Adjust signal timing at locations with higher numbers of people who move more slowly than the assumed walking pace to provide enough time for safe crossing.
- Create barrier-protected bicycle lanes and separated trails.
- Eliminate right turn on red lights after a stop.
- Create bulbouts at intersections to shorten the crossing distance and/or use design approaches at intersections that improve pedestrian visibility
- Provide multilingual education for people driving, walking, and rolling, including education on trail interactions.

Community Level

Institutional decisions often produce the physical threats to safety experienced by people walking, cycling, and rolling in our current transportation system. Those decisions create both positive and negative effects on their ability to carry out everyday activities and live a full life, and on the health of people, other species, and the ecosystems on which we all rely. An individual's behavior results not only from choices between options, but from the context shaped by policies and practices within which they make these choices.

Examples of actions to enhance safety at the community level

- All agencies with transportation facilities: Update and implement transportation plans to provide complete, comfortable networks for walking, bicycling, and using transit; provide a transportation system that meets the needs of people who do not drive as well as it meets the needs of those who do.
- All agencies with transportation facilities: Design and maintain active transportation facilities that feel inviting and safe, with appropriate lighting, vegetation management, and other elements that address concerns of those often targeted for harassment and violence, while avoiding "hostile architecture" designs meant to discourage use of public spaces.
- All agencies with transportation facilities: Adopt an approach to setting speed limits that prioritizes minimizing serious injuries and deaths
- State: Update traffic operation standards and practices to go beyond the elements of the Manual on Uniform Traffic Control Devices (MUTCD) that emphasize and privilege driver movements over vulnerable road users.

- All agencies that adopt traffic safety laws/ordinances: Decriminalize everyday behaviors and movements of people walking and bicycling, such as allowing rolling stops for bicycles through red lights or stop signs when no traffic is present¹² or allowing mid-block crossing of pedestrians when no vehicles are within the block and there is no risk to the pedestrian or vehicle driver.¹³
- Jurisdictions with law enforcement: Reduce or eliminate police contacts related to non-moving traffic violations; develop non-enforcement-based approaches to traffic safety; provide up-to-date training on laws that may not be consistently understood or applied by officers.
- School districts: Educate and encourage students to bike/walk/roll to school; make school siting and design decisions based on ease and safety of active transportation access; maintain and publicize up-to-date school walk area maps and inform local agencies of needed improvements; and foster a culture in which students getting to school and associated activities by bus, bike, or walking/rolling is normal and supported.
- Colleges: Provide free transit passes to students and provide ample secure bike parking.
- Public agencies: Adopt policies that require buildings regularly accessed by the general public to be in locations easily and safely reached via transit, walking/rolling, and bicycling; provide bike parking with appropriate lighting and if possible include access to an outlet to charge e-bikes and other electric micromobility devices.
- All agencies employing transportation professionals or providing education in these professions: Improve design standards and education for all transportation professionals with an emphasis on safety.
- All agencies with transportation facilities: Include those with physical and intellectual disabilities in planning; hire people with disabilities into planning and development positions; create a pipeline to bring a broader array of perspectives into the transportation workforce.

Societal

The institutional decisions and community investments that create a transportation system in turn reflect the dominant social norms, values, and beliefs of leaders, decision makers, professionals, advocates, and the general public.

¹² Washington's "Safety Stop", adopted in 2020, allows people on bicycles/tricycles to treat stop signs as a yield if the coast is clear ([RCW 46.61.190](#)). [One year later: How the Safety Stop Has Improved the Lives of People Who Bike](#), Washington Bikes blog, Sept. 27, 2021.

¹³ Under [RCW 46.61.240](#) pedestrians may cross at locations other than within marked or unmarked crosswalks as long as they yield to all vehicles, except between adjacent intersections with signals, in which case pedestrians must use marked crosswalks. Yet "jaywalking" is defined as an illegal action under many municipal codes (Rachal, 2021).

Examples of actions to enhance safety in the societal context

- Adopt transportation policies and funding to eliminate barriers created by redlining practices that severed neighborhoods with highways and wide, fast, busy arterials.
- Provide active transportation funding on a par with the cost of crashes, deaths, and property damage.
 - The 2021 State of Transportation presentation identifies these costs at \$15 billion/year in Washington state. Active transportation users represented over 23% of all traffic fatalities that year; \$3.555B represents 23% of those costs for one year.
- Target investments for pedestrian/bike facilities in neighborhoods with the deepest transportation disparities and burdens and work with those neighborhoods so changes reflect their needs and priorities.
- Adopt land use practices that support space-efficient transportation modes—walking/rolling, bicycling, transit—and that incorporate low-income and affordable housing close to education and employment opportunities to eliminate displacement that leads to reliance on driving.
- Provide frequent and reliable transit service with accessible sidewalks and stops.

“Safety dependent on violence is not safe at all.”

— [Tema Okun](#)

2022 Recommended Actions

in the 2021 session the Legislature reordered the transportation system policy goals to identify preservation and safety as the top two of six goals: “The powers, duties, and functions of state transportation agencies must be performed in a manner consistent with the policy goals set forth in subsection (1) of this section with preservation and safety being priorities.” (SHB 1137, Sec. 1(2)). The recommendations here are in keeping with those priorities; supporting mode shift through active transportation reduces wear and tear from vehicular use of the system and saves lives.

In the 2022 session the Legislature adopted Move Ahead Washington. It significantly increased funding for active transportation programs, in line with ATSC recommendations in previous years.

The study group recommends legislative actions that will work at the broad societal level in this framework. These actions provide a statutory foundation for future community and individual safety improvements:

Adopt an explicit statute stating that active transportation facilities and complete streets are deemed to serve highway, road, and street purposes.

This will clarify use of public right-of-way for facilities, including those constructed to mitigate the effects of highway construction projects and those identified as filling a need in local plans to provide a more comfortable and complete network.

Adopt an explicit statement that it is the intent of the legislature to support a strong and safe statewide active transportation network and that the safety of all users of the transportation system must be considered in deciding uses of state right-of-way.

Current statutes concerning recreational trails identify the safety of the motoring public as a consideration in some sections but not the safety of pedestrians and bicyclists, while other sections refer to all transportation users. The safety of everyone using transportation should be the goal and these statutes should be made consistent and align with the transportation system policy goals that list safety as a top priority.

Provide a statutory definition for shared-use paths serving highway, road, and street purposes and providing network connectivity for active transportation use; in formulating this definition, distinguish these facilities from recreational trails as needed and appropriate.

This recommendation fills a definitional gap in current state law. It is intended to maintain existing protections for recreational immunity, recognizing that this is a complex area with a great deal of case law and not wishing to undermine outdoor recreation in any way.

Provide a statutory definition for active transportation.

State law lacks a clear definition of active transportation. The ATSC recommends this definition, which aligns with the definition from the 2021 State Active Transportation Plan that has been incorporated into statute through Move Ahead Washington:

“Active Transportation”: Forms of pedestrian mobility including walking or running, the use of a mobility assistive device such as a wheelchair, bicycling and cycling irrespective of the number of wheels, and the use of small personal devices such as foot scooters or skateboards. Active transportation includes both traditional and electric assist bicycles and other devices. Planning for active transportation must consider and address accommodation pursuant to the Americans with Disabilities Act and the distinct needs of each form of active transportation.

Provide a statutory definition for Complete Streets as a standalone definition.

Formatted: Font: Bold

Formatted: Normal, No bullets or numbering

Formatted: Font: Bold

Formatted: Normal, No bullets or numbering

Formatted: Font: Not Bold

Formatted: Normal, No bullets or numbering

Formatted: Normal, Space Before: 0 pt, After: 0 pt, Line spacing: single, No bullets or numbering, Pattern: Clear

Formatted: Font: Bold

Move Ahead Washington established a Complete Streets directive for WSDOT. In considering how this statute will be understood in the context of other statutes and definitions, the ATSC recommends establishing a definition separate from the directive that can serve as a reference for other programs and actions in the future. Existing language in RCW 47.24.060 can serve as the basis for this along with the existing TIB grant program (RCW 47.04.430)). This will establish Complete Streets similar to how other facilities are defined in statute.

Incorporate explicit references to ADA accessibility as an essential element of active transportation facilities.

Formatted: Font: Bold

Congress passed the Americans with Disabilities Act in 1990. It may appear unnecessary to remind people of a 32-year-old federal law but affirming the importance of accessible active transportation is fundamental to the true meaning of mobility justice.

Formatted: Normal, No bullets or numbering

Applying the Framework

As we look to expand our shared understanding of safety, there are several ways interventions can address three different domains, for example:

Systemic approaches: Increasingly, planners and engineers can look across their road systems to identify intersections or stretches of roadways where the same – or similar – circumstances occur and make positive changes to address locations with characteristics related to potential crash exposure. This approach would reduce the current reliance on reacting to crash data in funding decisions and allow implementation of proactive systems approaches to address elements known to contribute to crashes.

Benefits for the whole transportation system: Updating and completing active transportation facilities will result in fewer serious injuries and deaths of people walking, rolling, and bicycling. Simultaneously, designing roadways to bring down serious/fatal crashes for these users of the transportation system also benefits drivers by reducing crashes, fatalities, and injuries for people who drive vehicles.

Transparency about policy development: To save lives and achieve Washington's goal of zero traffic deaths, state and local jurisdictions must prioritize the safety needs of those people using the transportation system who experience the greatest exposure to potential crashes and who have fewer options for their means of transportation. But those are discussions where societal values influence development of policies and practices. Prioritizing the needs of these roadway users would result, for instance, in a decision to install a roundabout to reduce driving speeds, acknowledging that some community residents may believe they have a "right to go fast" but prioritizing human safety for individuals and for the good of the community and society as a whole over the individual desire of some people to drive fast.

~~In 2022 the Washington state legislature took a number of actions affecting active transportation safety at every level of this framework. These are listed here with identification of the level(s) at which these decisions operate to demonstrate how this framework can be applied in future to examine ATSC recommendations and legislative actions.~~

Analysis of 2022 legislative actions

In 2022 the Washington state legislature took a number of actions affecting active transportation safety at every level of this framework. These are listed here with identification of the level(s) at which these decisions operate to demonstrate how this framework can be applied in future to examine ATSC recommendations and legislative actions.

Bill number	Change or action	Level affected		
		Individual	Community	Society
SB 5687	Expanded the Neighborhood Safe Streets Law to empower all local authorities and WSDOT to lower speed limits to 20mph on nonarterial streets, including nonarterial state highways, without conducting an engineering and traffic study		X	X
SB 5687	Extended the “due care” standard to pedestrians to match the existing requirement for drivers to exercise due care to avoid crashes			X
SB 5687	Authorized use of traffic control devices to change a roadway to prioritize pedestrian and bicyclist use and limit vehicular traffic to local access (to create uses such as a “COVID Street” or other safe, healthy, and active streets change)		X	X
ESSB 5974	Created Climate Active Transportation Account and Climate Transit Programs Account with dedicated funding from Carbon Commitment Act revenue		X	X

ESSB 5974	Significantly increased funding for WSDOT's Safe Routes to School and Pedestrian/Bicyclist programs and added criteria to prioritize funding at least 35% of awards in overburdened communities		X	X
ESSB 5974	Created the Connecting Communities Pilot Program, a five-year, \$50 million program that can fund any phase from planning to construction to reweave the active transportation network where legacy state transportation facilities disrupted it; criteria include equity, safety, transit access		X	X
ESSB 5974	Directed WSDOT to apply Complete Streets principles on projects of \$500,000 or more entering design after July 1, 2022		X	
ESSB 5974	Funded a number of community pedestrian/bicyclist projects and directed WSDOT to prioritize them based on benefits for overburdened communities		X	X
ESSB 5974	Established and funded a statewide school-based bicycle safety program for elementary through high school and added criteria to prioritize districts in overburdened communities, eventually reaching all districts			X
ESSB 5974	Increased funding for Complete Streets grants awarded by the Transportation Improvement Board; no equity criteria required	X	X	
ESSB 5974	Expanded permitted use of automated traffic safety cameras to include detection of speed violations in school walk areas, public park zones, and hospital speed zones		X	X

ESSB 5974	Expanded permitted use of automated traffic safety cameras to allow cities to add additional cameras based on population size in locations meeting specific safety criteria as long as they complete an equity analysis		X	X
ESSB 5974	SR99/Aurora Avenue North: Adds requirements to PBP grant WSDOT awarded to SDOT for planning study; must prioritize designs that ensure slow vehicle speeds and systematic improvement to the quality of multimodal access, must be completed by September 30, 2023.		X	
SSB5975	Provided \$50M for construction of improvements on SR99/Aurora Avenue North based on planning study funded in ESSB 5974		X	
ESSB 5689	Study: City transportation investment equity impacts: Dec. 20, 2022; \$215,000; Joint Transportation Committee (JTC) (funded last session)			X
ESSB 5689	Study: Increase Anacortes ferry walk-on service: Jan. 6, 2023; \$300,000; WA State Ferries		X	
ESSB 5689	Study: Nondrivers: Feb. 1, 2023; \$400,000; JTC			X
ESSB 5689	Study: Micromobility lending libraries: June 30, 2023; \$150,000; JTC		X	X
ESSB 5689	Transit service benchmarks: June 30, 2023; \$250,000; WSDOT			X
ESSB 5689	King County Metro pilot: June 30, 2023; human services personnel trained in de-escalation placed on routes with public safety issues in south King County		X	X

ESSB 5689	Feasibility of decommissioning SR99 in South Park: Jan. 1, 2025; \$600,000; SDOT		X	
---------------------------	--	--	---	--

Sources and References

2020 Washington Bike, Walk, and Roll Summit Presented by Amazon. As found on October 30, 2020 at [Recorded Sessions](#).

American Community Survey (ACS). As found on December 18, 2020 at [Occupied Housing Units with No Vehicles Available. Latest Data Profiles/Housing Characteristics – 2015-2019 estimates](#).

Balk, G. (2017). Seattle Times. As found on December 18, 2020 at [Seattle police writing fewer jaywalking tickets, but high rate still issued to black pedestrians](#).

Baruchman, M. (February 2021). Seattle Times. As found on April 13, 2021 at [“Racial disparities prompt calls to repeal King County’s bicycle helmet law”](#).

Bauman, R. (2005). Jim Crow in the Tri-Cities, 1943-1950. The Pacific Northwest Quarterly, University of Washington.

Berger, K. (June 5, 2020). Crosscut.com. As found on December 18, 2020 at [A short, violent history of Puget Sound uprisings, protests and riots: Social unrest, shattered glass and spilled blood have always been a part of the Seattle region’s history](#).

Bierbaum, A., Karner, A., Barajas, J. (September 2020). As found on December 18, 2020 at [Towards Mobility Justice: Linking Transportation and Education Equity in the Context of School Choice. Journal of the American Planning Association](#).

Bilboa, M. (January 29, 2021) The Olympian. As found on February 3, 2021 at [Thurston County still has illegal, discriminatory covenants on 100s of deeds and plats](#).

Bureau of Transportation Statistics. As found on December 18, 2020 at [Table A-4 - Percent and Characteristics of Zero-Vehicle Households](#).

Carathers, JaDee, Miriam Abelson, Amy Lubitow, and Maura Kelly. (September 4, 2019). [Gender Minority Transit Riders Experience Violence and Discrimination](#)

City of Seattle. (2019). Office of Sustainability and Environment. As found on April 13, 2021 at [2016 Seattle Community Greenhouse Gas Emissions Inventory](#).

Coates, T. (2015). The Atlantic. As found on December 18, 2020 at [Tell Your Stories](#).

Cobbs, C. (May 11, 2020). StreetsBlogChicago. As found on December 18, 2020 at [Ahmaud Arbery’s death, mobility justice, and the open streets debate](#).

[Cresswell, T. \(2010\)](#). Abstract available on December 18, 2020 at [Towards a Politics of Mobility](#).

Dolan Fliss, M., Baugartner, F. (June 2020). Injury Epidemiology, Volume 7, 2020. As found on November 24, 2020 at [Re-prioritizing traffic stops to reduce motor vehicle crash outcomes and racial disparities](#).

Edwards, F., Lee, H., et al. (2019). Proceedings from the National Academy of Sciences of the United States of America. As found on December 18, 2020 at [Risk of being killed by police use of force in the United States by age, race—ethnicity, and sex](#).

Federal Highway Administration (FHWA). As found on December 18, 2020 at [4.4.3 Recommended Guidelines](#).

Feeding America. As found on December 18, 2020 at [Food Insecurity in The United States](#).

Frantilla, A. Seattle Municipal Archives. As found on December 18, 2020 at [The Seattle Open Housing Campaign, 1959-1968 – Detailed Narrative](#)

Furuichi, D. (June 2020). As found on October 31, 2020 at [Heal the Bay. Part 2: Equality, Equity, and Justice](#).

Glenn, S. (June 11, 2020). Tacoma News Tribune. As found December 18, 2020 at [Tased, bound and cuffed: How Tacoma police restrained Manuel Ellis — and led to his death](#)

Green, S.J. (June 19, 2020). Seattle Times. As found on December 18, 2020 at [Hundreds gather to remember Charleena Lyles, a Black woman killed by Seattle police in 2017, amid growing movement against police violence](#).

HealthyPeople.gov. As found on December 18, 2020 at [Food Insecurity](#).

Hellman, M. (December 2, 2020) Seattle Times. As found on December 18, 2020 at [Killings by Seattle police grab attention, but far more happen in South King County suburbs](#).

Helsel, P. (September 2015). NBC News. As found on April 13, 2021 at [No Charges for Pasco Police Officers Who Killed Antonio Zambrano-Montes, Man Who Threw Rocks](#).

Heyza, R. (1964). Seattle Times. As found on December 18, 2020 at [Photo of Seattle Freeway \(Interstate 5\) construction as seen from the Northgate area](#)

Jones, A., Sawyer, W. (2020). Prison Policy Initiative. As found on December 18, 2020 at Not just “a few bad apples”: U.S. police kill civilians at much higher rates than other countries

Kelly, C., Schootman, M., et al. (2007). Journal of Epidemiology and Community Health. As found on December 18, 2020 at [The association of sidewalk walkability and physical disorder with area-level race and poverty](#).

Khut, J. (2017). As found on December 18, 2020 at [Street Harassment and Sexual Violence Are Mobility Issues](#).

Kliem, V. (September 25, 2019). Lexipol. As found on December 18, 2020 at [The 21-Foot “Rule” Is Back in the News](#)

Kostyniuk, L., St. Louis, R., et al. (2012) University of Michigan Transportation Research Institute Behavioral Sciences Group. As found on December 18, 2020 at [Transportation, Mobility, and Older Adults in Rural Michigan](#).

Lumen Learning. (2017). Cambridge Press, UK. Lumen Learning. Introduction to Sociology. As found on December 18, 2020 at [Culture, Values, and Beliefs](#).

Maples, L. (August 30, 2020). Seattle Times. As found on December 18, 2020 at [10 years ago a police officer shot woodcarver John T. Williams. The grief reverberates today](#).

Martin, K. (August 10, 2018). Tacoma News Tribune. As found on December 18, 2020 at [How racism kept black Tacomans from buying houses for decades](#).

Massachusetts Public Health Association. As found on October 20, 2020 at [Spotlight: Transportation as a Social Determinant of Health – Why Transportation is a Public Health Issue](#).

McDermot, D., Igoe, B., et al. (2017). As found December 18, 2020 at [Research Brief Assessment of Healthy Food Availability in Washington State—Questioning the Food Desert Paradigm](#).

McDermott, T. (December 1, 2020). Spokesman Review. As found on December 18, 2020 at [City Council rejects rezoning of 10-acre Southgate parcel for apartments, despite need for new housing](#).

Miller, J. (February 21, 2018). The Guardian. As found on December 18, 2020 at [Urban Decay. Roads to nowhere: how infrastructure built on American inequality](#).

Mitchell, M. (2018). Chicago Sun-Times. As found on December 18, 2020 at [No honor in Bill Daley's proposal to rename Dan Ryan to honor Obama](#).

Neighborhood House. As found on February 16, 2021 at [The harmful impacts of implicit bias and systemic racism](#).

Office of Financial Management. As found on December 18, 2020 at [Median home price in Washington, 1996-2019](#).

Ohio Department of Health. As found on December 18, 2020 at [Creating Healthy Communities: Health Equity and Mobility Justice](#).

Oxford English Dictionary. (2020) As found on December 18, 2020 at <https://www.lexico.com/definition/safety>.

People for Mobility Justice. (2018). As found on December 18, 2020 at [Principles of Mobility Justice](#). Portland Bureau of Transportation. (January 2022). [Saving Lives with Safe Streets: Vision Zero Traffic Crash Report 2021](#).

Public Health Seattle King County. As found on April 13, 2021 at [2018 Annual Summary of Deaths Among Individuals Presumed to be Homeless and Investigated by the King Council Medical Examiner's Office](#).

Rachal, Maria. (Oct. 22, 2021). [Jaywalking reform efforts see mixed results across states, cities](#). *Smart Cities Dive*.

RentData.org. As found on December 18, 2020 at [Fair Market Rent by Zip Code](#).

Roberts, P. (August 21, 2020). Seattle Times. As found on December 18, 2020 at [Unemployment claims keep falling in Washington state, but many are still waiting for benefits](#).

Sherif, M. (1936). Abstract found on February 9, 2021 at [The psychology of social norms](#).

Smith, J. (May 7, 2020). Rolling Stone. As found on December 18, 2020 at [Ahmaud Arbery Should Be Alive](#).

Stevens, J. (1969). Radical Seattle Remembers. As found on December 18, 2020 at [May 4, 1969: Hit the Highway, Freeway](#).

Temblador, A. (September 8, 2020). As found on December 18, 2020 at [Is the Pandemic Priming Neighborhoods for a New Wave of Gentrification?](#)

Theoharidis, Alexandre. Acuity Link. As found on October 20, 2020 at [The Transportation Gap and Its Impact on Health](#).

Trumm, D. (June 11, 2020). The Urbanist. As found on December 18, 2020 at [Metro Planning 15% Service Cut This Fall, Fares Returning in July](#).

U.S. Department of Agriculture (USDA). As found on December 18, 2020 at [Rural definition based on Office of Management and Budget \(OMB\) metro counties](#).

United States Census Quick Facts. As found on December 18, 2020 at [Households with a broadband internet subscription, percent, 2015-2019](#).

University of Richmond, "Mapping Inequality: Redlining in New Deal America" collection. As found on October 31, 2020 at [1936 Commercial Map of Greater Seattle as published by Kroll Map Company, Inc.](#)

The Untokening. [Untokening 1.0 — Principles of Mobility Justice](#), 2017.

The Untokening. [Untokening Mobility: Beyond Pavement, Paint and Place](#), 2018.

Urban Institute. "The Alarming Lack of Data on Latinos in the Criminal Justice System". As found on April 13, 2021 at <https://apps.urban.org/features/latino-criminal-justice-data/>.

Virginia Department of Health, Office of Health Equity. As found on October 31, 2020 at [Virginia Health Opportunity Index](#).

Washington State Department of Health (DOH). As found on December 18, 2020 at [Washington Tracking Network \(WTN\): A Source for Environmental Public Health Data](#).

Washington State Department of Transportation (WSDOT). Grey Notebook Edition 78, June 2020. As found on December 18, 2020 at [Active Transportation Annual Safety Report](#).

Waxman, O, (May 18, 2017). Time Magazine. As found on February 9, 2021 at [How the U.S. Got Its Police Force](#).

Wikipedia. As found on December 18, 2020 at [Henry Hale Bliss, killed Sept. 13, 1899.](#)

Wikipedia. As found on December 18, 2020 at [Interstate 5 in Washington.](#)

Wikipedia. As found on December 18, 2020 at [Tacoma riot of 1885.](#)

William D. Ruckelshaus Center, Washington State University and University of Washington. As found on October 2, 2020 at [A Road Map to Washington's Future Final Report Volume 1. \(June 30, 2019\). Executive Summary.](#)

Wilma, D. (2002) historylink.org. As found on December 18, 2020 at [Seattle residents stage protest against Interstate 5 Freeway on June 1, 1961.](#)

WSDOT. As found on December 18, 2020 at [COVID-19 Multimodal Transportation System Performance Dashboard.](#)

Yamin, P, Fei, M, Lahlou, S. (October 2019). Cambridge University. As found on February 9, 2021 at [Using Social Norms to Change Behavior and Increase Sustainability in the Real World: A Systematic Review of the Literature.](#)

Zimmerman, S., Lieberman, M., Kramer, K., & Sadler, B. (2015). As found on December 18, 2020 at [At the Intersection of Active Transportation and Equity. Safe Routes to School National Partnership.](#)

Dedicated State Accounts for Walker and Roller Safety

Vulnerable Road User Education Account ([RCW 46.61.145](#))—In 2019, the legislature added an additional fine as a penalty for drivers who commit some traffic violations against a vulnerable roadway user. To increase enforcement of all traffic infractions and offenses committed against vulnerable roadway users, the legislature has designated the additional fine (currently \$48) that is collected be put into the "vulnerable roadway user education account." After appropriation, these funds can only be spent by the Traffic Safety Commission for the education of law enforcement officers, prosecutors, and judges about opportunities for the enforcement of traffic violations committed against vulnerable roadway users. Any remaining funds to be used to increase awareness by the public of the risks and penalties associated with these traffic violations. This bill addresses several recommendations made to the Legislature by the Cooper Jones Bicyclist Safety Advisory Council and Pedestrian Safety Advisory Council.

The Vulnerable Road Users Education Account received its first payment in November 2019. In the 35 months since then, the account has received an average of \$400/month. The current total amount is insufficient for an education program.

Cooper Jones Active Transportation Safety Account ([RCW 46.63.170](#)) In 2020, the legislature established additional uses for traffic safety cameras in order to support a pilot project in Seattle referred to as "Block the Box." These traffic safety cameras can be used to enforce stopping at intersection or crosswalk violations; public transportation only lane violations; and stopping or traveling in a restricted lane violations. One-half of the non-interest money received by Seattle under the pilot program in excess of the cost to install, operate, and maintain the automated traffic safety cameras is remitted to the State Treasurer and deposited in the Cooper Jones Active Transportation Safety Account which can only be spent by the WTSC after appropriation. Expenditures from the account may be used only to fund grant projects or programs for bicycle, pedestrian, and nonmotorist safety improvement administered by the Washington Traffic Safety Commission.

In 2022, the legislature appropriated \$400,000 from the Cooper Jones Active Transportation Safety Account to the WTSC. In consultation with the ATSC, the WTSC plans to use these funds to conduct the Americans with Disabilities Act (ADA) Transportation Self-Evaluation and Transition Plan, and Regional Active Transportation Plan. This plan is described in (SECTION, PAGE)

As described in the section of this report titled, Progress on 2021 ATSC Recommendations (PAGE), legislation that allows new uses for traffic safety cameras may also generate funding into the Cooper Jones Active Transportation Safety Account. It is unknown yet how many cities will choose to use traffic safety cameras in these locations or how many such cameras a city might install.

Progress on 2021 ATSC Recommendations

In the Cooper Jones Active Transportation Safety Council 2021 Final Report, the council found that driver speed is directly linked to the likelihood of a crash and the severity of that crash. It is the primary variable in the energy transferred in a crash. For those walking and rolling, even a small increase in speed significantly increases the risk of serious injury and death. The council made the following recommendations:

- Reduce barriers for lowering speed limits by changing RCW to eliminate traffic study requirements for specific land use context.
- Expand RCW 46.61.415 so that counties will be allowed to post 20mph speed limits on roads in business districts and residential districts without the added expense of a traffic study.
- RCW 46.61.250 be rewritten so that people who walk have the same “due care” standard for avoiding crashes that drivers presently have.
- Expand automated school speed zone to school walking routes. Dedicate percentage revenue to Cooper Jones for safety grants.
- Adopt transportation policies and funding to eliminate barriers created by redlining practices that severed neighborhoods with highways and wide, fast, busy arterials.

During 2022, the Legislature took policy and budget actions that implemented recommendations or moved in the direction of the recommendations.

SB 5687, active transportation safety improvements, reflected recommendations from the Cooper Jones Active Transportation Safety Council. The bill amended RCW 46.61.405 regarding speed limits on state highways. The Secretary of Transportation and all local authorities, in their respective jurisdictions, may now establish a 20-mph speed limit on nonarterial highways without first conducting an engineering and traffic investigation, regardless of whether the highway is in a residence district or business district.

Clarify it gives all counties the same power to

SB 5687 also amended RCW 46.61.250 regarding pedestrian uses of public roadways. The bill states “a pedestrian shall exercise due care to avoid colliding with any vehicle upon the roadway.” This change is intended to place pedestrians on more equal footing with motorists and bicyclists regarding their use of public roadways by clarifying that they can cross or walk in lanes of travel absent sidewalks, shoulders, or crosswalks when they demonstrate due care. The section is also amended to reflect pedestrian use of roadways when closed to motor vehicle traffic.

SB 5974, addressing transportation resources, promotes projects that repair damage done to marginalized communities by reconnecting pedestrian, transit, and other routes that have historically been disrupted by vehicle-centered highway and other road projects. This bill also amends RCW 46.63.170 regarding the use of automatic traffic safety cameras in Washington. The law significantly expands allowed uses of automatic traffic safety cameras, including use on roadways within school walk areas, as recommended by the ATSC.

SB 5974 also expanded the use of automated traffic safety cameras to public park speed zones and hospital speed zones. In addition, cities may operate at least one speed camera and one additional speed camera for each 10,000 residents in the city's population within a location identified as a priority location in a local road safety plan.

After costs are subtracted 50 percent of net revenue from speed camera fines in school walk areas or park or hospital zones, or at priority locations, will be forwarded from the local jurisdiction to the state for deposit into the Cooper Jones Active Transportation Safety Council account.

BC - Tied to most recent recommendations - what about significant actions to create state-wise school-based - should we include? Not have the resources to get there rn

BC - The Gray Notebook has legislative action of note in 2022 - borrow and point to

JP - The report itself is an opportunity to provide meaningful input to state legislature - are we harnessing that opportunity to the best and highest use?

AZ - Would like us to be able to analyze on other things happening in state/leg -

AA - like active transportation progress to be reported on separate from ATSC recs; as we're refining ourselves, we're showing up more as a third party validator, voice of expertise in this space, seeing the function grow - important to show what strategies CJ has been connected to.

The table that lists older recommendations with outcomes as of last year is in this http://wtsc.wa.gov/wp-content/uploads/dlm_uploads/2022/01/2021-Annual-Report-FINAL-Cooper-Jones-Active-Transportation-Safety-Council_JK_Edits_12_10_21.pdf

ray Notebook link again for reference <https://wsdot.wa.gov/sites/default/files/2022-G09/gray-notebook-Jun22.pdf>.

This has annual active transportation safety report.